




UNDERSTANDING COASTMASTER AND LAKEMASTER VX CHART SYMBOLS

Your CoastMaster Chart Card or LakeMaster VX Map card provides multiple icons to help you navigate and identify hazards, fish attractors, and other points of interest on-screen. Use the instructions below to learn more about the icons on your map, or use the provided table to identify some of the most common icons.

 **NOTE:** The data displayed on-screen can be different depending on which Chart Preset you are using (Fishing, Navigation, or User).


View Icon Information



Move the cursor to an icon on the chart, and press the CHECK/INFO key.

Search Your Map

Search the area for nearby points of interest.

 **NOTE:** Map search is not available for LakeMaster on HELIX control heads.

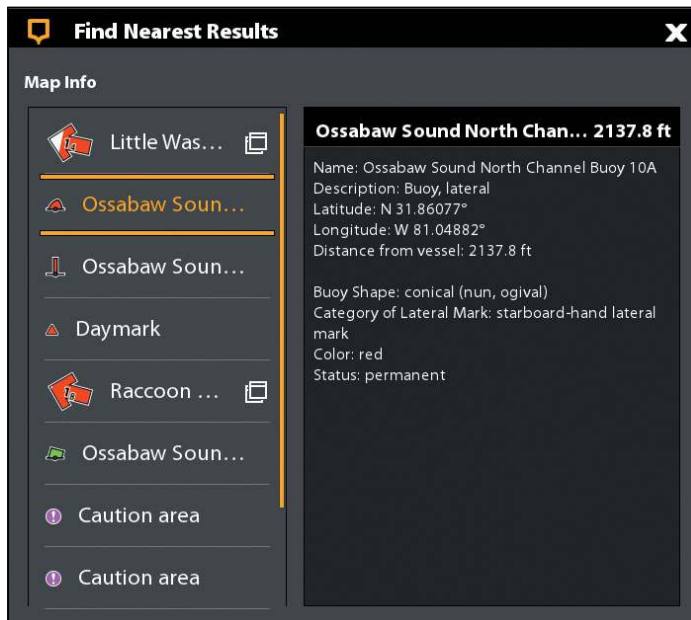
APEX/SOLIX

1. Tap **Chart** in the status bar, or press the MENU key once.
2. Select **Info**.
3. Select **Find Nearest**.
4. Select an item from the displayed list to search for.
5. Tap, or use the Joystick and Enter key, to select a search result for more information.

HELIX

1. Without an active cursor on the screen, press the CHECK/INFO key.
2. Select an item from the displayed list to search for.

CoastMaster Find Nearest Search Results (APEX/SOLIX)



Find Nearest Results

Map Info

- Little Was...
- Ossabaw Soun...
- Ossabaw Soun...
- Daymark
- Raccoon ...
- Ossabaw Soun...
- Caution area
- Caution area

Ossabaw Sound North Chan... 2137.8 ft

Name: Ossabaw Sound North Channel Buoy 10A
 Description: Buoy, lateral
 Latitude: N 31.86077°
 Longitude: W 81.04882°
 Distance from vessel: 2137.8 ft

Buoy Shape: conical (nun, ogival)
 Category of Lateral Mark: starboard-hand lateral mark
 Color: red
 Status: permanent

CoastMaster Find Nearest Search Results (HELIX)

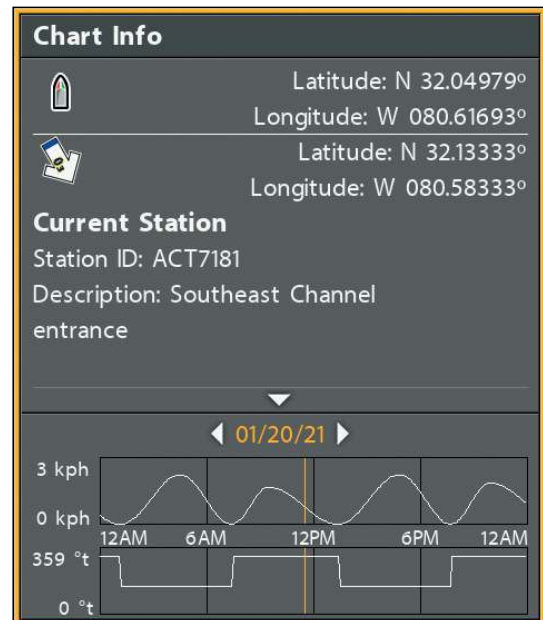


Chart Info

Latitude: N 32.04979°
 Longitude: W 080.61693°

Latitude: N 32.13333°
 Longitude: W 080.58333°

Current Station

Station ID: ACT7181
 Description: Southeast Channel entrance


01/20/21










































3 kph
 0 kph
 359 °t
 0 °t

12AM 6AM 12PM 6PM 12AM

Common Icons

The icons below are a small selection of common or important icons you may see on your chart.

 **NOTE:** The meaning of each icon can vary depending on its color. Use the instructions under **View Icon Information** to learn more about the specific icons on your screen.

Icon	Description	Icon	Description	Icon	Description
	Hazard Buoy		Traffic Direction		Daymarker
	No Wake Buoy		Fish Haven		Daymarker
	Obstruction		Fish Attractor		Light
	Underwater Hazard		Foundation		Pile Beacon
	Above Water Obstruction		Boat Ramp		Tower Beacon
	Rock		Park		Lattice Beacon
	Underwater Rock		Campsite		Barrel Buoy
	Wreck		Marina		Can Buoy
	Dangerous Wreck		Anchorage		Conical Buoy
	Visible Wreck		Anchorage Unsafe		Pillar Buoy
	Floating Hazard		Anchorage Restricted		Spherical Buoy
	Isolated Danger		Fishing Restricted		Spar Buoy
	Fog		Entry Prohibited		Super Buoy
	Stump		Coastguard Station		